

Legend

Depth (m)

- 0 - 0.25
- 0.25 - 0.5
- 0.5 - 0.75
- 0.75 - 1
- 1 - 1.25
- 1.25 - 1.5
- 1.50 - 1.75
- 1.75 - 2
- >2

Contains Ordnance Survey data © Crown copyright and database rights (2017) Ordnance Survey (100023423)



Unit 2.1 Quantum Court
Research Avenue South
Heriot Watt Research Park
Edinburgh
EH14 4AP
United Kingdom

www.jbaconsulting.co.uk
+44 (0)131 319 2940
+44 (0)131 319 2944
info@jbaconsulting.co.uk



Other offices at Colwell, Doncaster, Dublin, Exeter, Glasgow, Haywards Heath, Isle of Man, Limerick, Newcastle upon Tyne, Newport, Peterborough, Salters, Skipton, Tadcaster, Thrap, Wokingford & Warrington

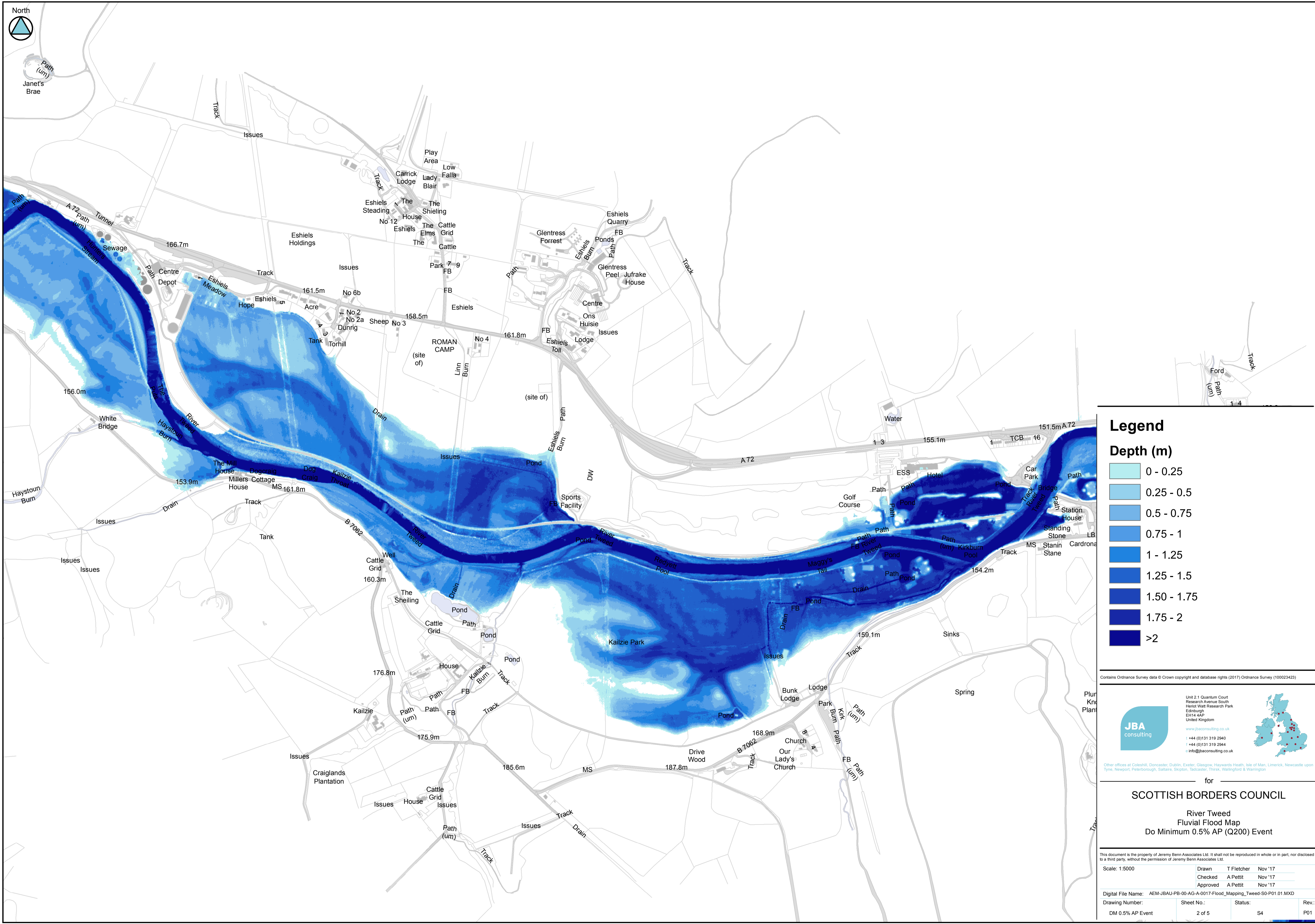
SCOTTISH BORDERS COUNCIL

River Tweed Fluvial Flood Map Do Minimum 0.5% AP (Q200) Event

This document is the property of Jeremy Benn Associates Ltd. It shall not be reproduced in whole or in part, nor disclosed to a third party, without the permission of Jeremy Benn Associates Ltd.

Scale: 1:5000	Drawn: T Fletcher	Nov '17
	Checked: A Pettit	Nov '17
	Approved: A Pettit	Nov '17

Digital File Name: AEM-JBAU-PB-00-AG-A-0017-Flood_Mapping_Tweed-S0-P01.01.MXD	Sheet No.: 1 of 5	Status: S4	Rev.: P01
---	-------------------	------------	-----------



Legend

Depth (m)

- 0 - 0.25
- 0.25 - 0.5
- 0.5 - 0.75
- 0.75 - 1
- 1 - 1.25
- 1.25 - 1.5
- 1.50 - 1.75
- 1.75 - 2
- >2

Contains Ordnance Survey data © Crown copyright and database rights (2017) Ordnance Survey (100023423)



Unit 2.1 Quantum Court
Research Avenue South
Heriot Watt Research Park
Edinburgh
EH14 4AP
United Kingdom

www.jbaconsulting.co.uk
+44 (0)131 319 2940
+44 (0)131 319 2944
info@jbaconsulting.co.uk



Other offices at Colerhill, Doncaster, Dublin, Exeter, Glasgow, Haywards Heath, Isle of Man, Limerick, Newcastle upon Tyne, Newport, Peterborough, Saltair, Skipton, Telford, Thrapston, Wokingham & Warrington

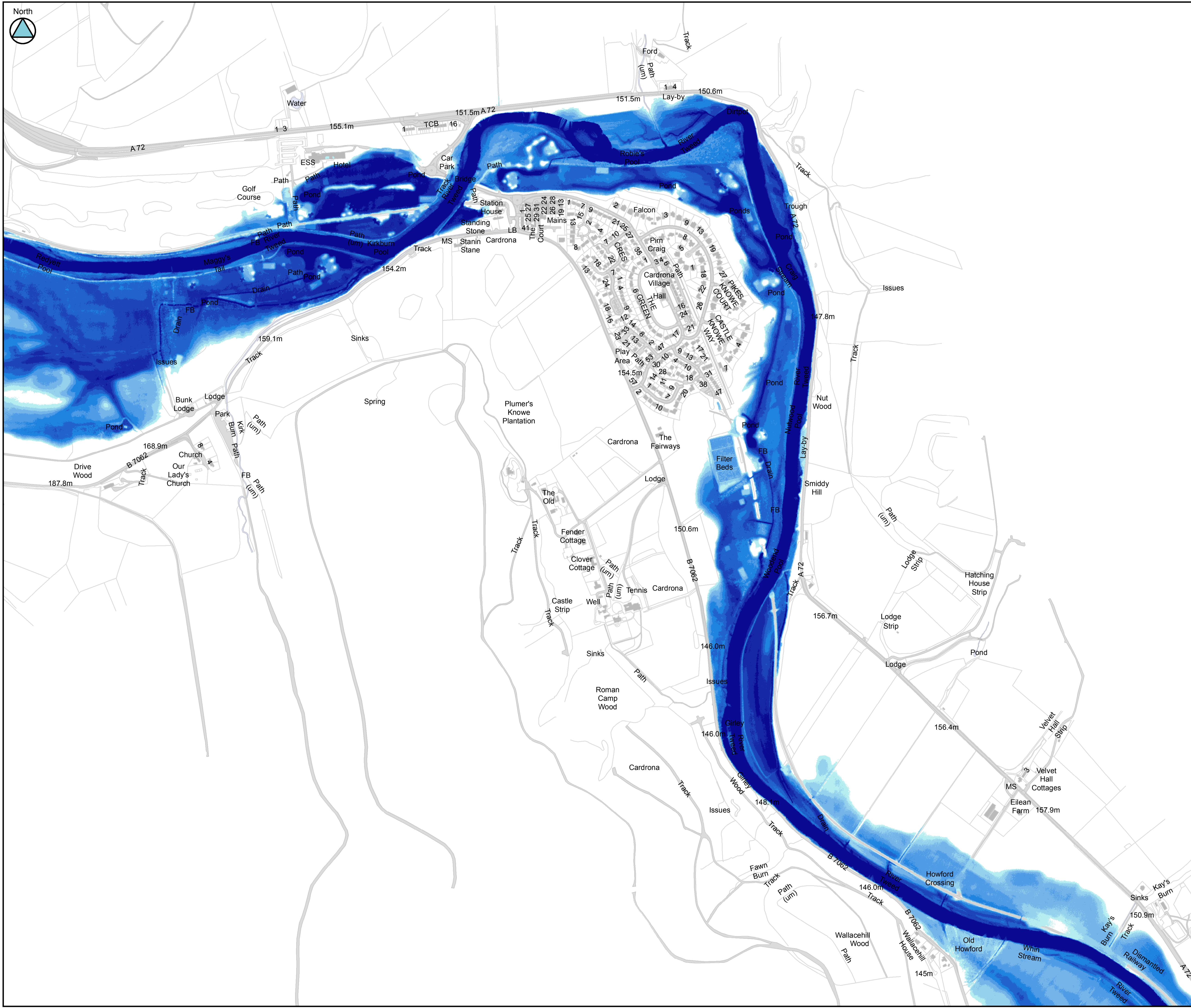
SCOTTISH BORDERS COUNCIL

River Tweed Fluvial Flood Map Do Minimum 0.5% AP (Q200) Event

This document is the property of Jeremy Benn Associates Ltd. It shall not be reproduced in whole or in part, nor disclosed to a third party, without the permission of Jeremy Benn Associates Ltd.

Scale: 1:5000	Drawn: T Fletcher	Nov '17
	Checked: A Pettit	Nov '17
	Approved: A Pettit	Nov '17

Digital File Name: AEM-JBAU-PB-00-AG-A-0017-Flood_Mapping_Tweed-S0-P01.01.MXD	Sheet No.: 2 of 5	Status: S4	Rev.: P01
---	-------------------	------------	-----------



Legend

Depth (m)

- 0 - 0.25
- 0.25 - 0.5
- 0.5 - 0.75
- 0.75 - 1
- 1 - 1.25
- 1.25 - 1.5
- 1.50 - 1.75
- 1.75 - 2
- >2

Contains Ordnance Survey data © Crown copyright and database rights (2017) Ordnance Survey (100023423)



Unit 2.1 Quantum Court
Research Avenue South
Heriot Watt Research Park
Edinburgh
EH14 4AP
United Kingdom

www.jbaconsulting.co.uk
+44 (0)131 319 2940
+44 (0)131 319 2944
info@jbaconsulting.co.uk



Other offices at Colwell, Doncaster, Dublin, Exeter, Glasgow, Haywards Heath, Isle of Man, Limerick, Newcastle upon Tyne, Newport, Peterborough, Saltair, Skipton, Tadcaster, Thrus, Wellingford & Warrington

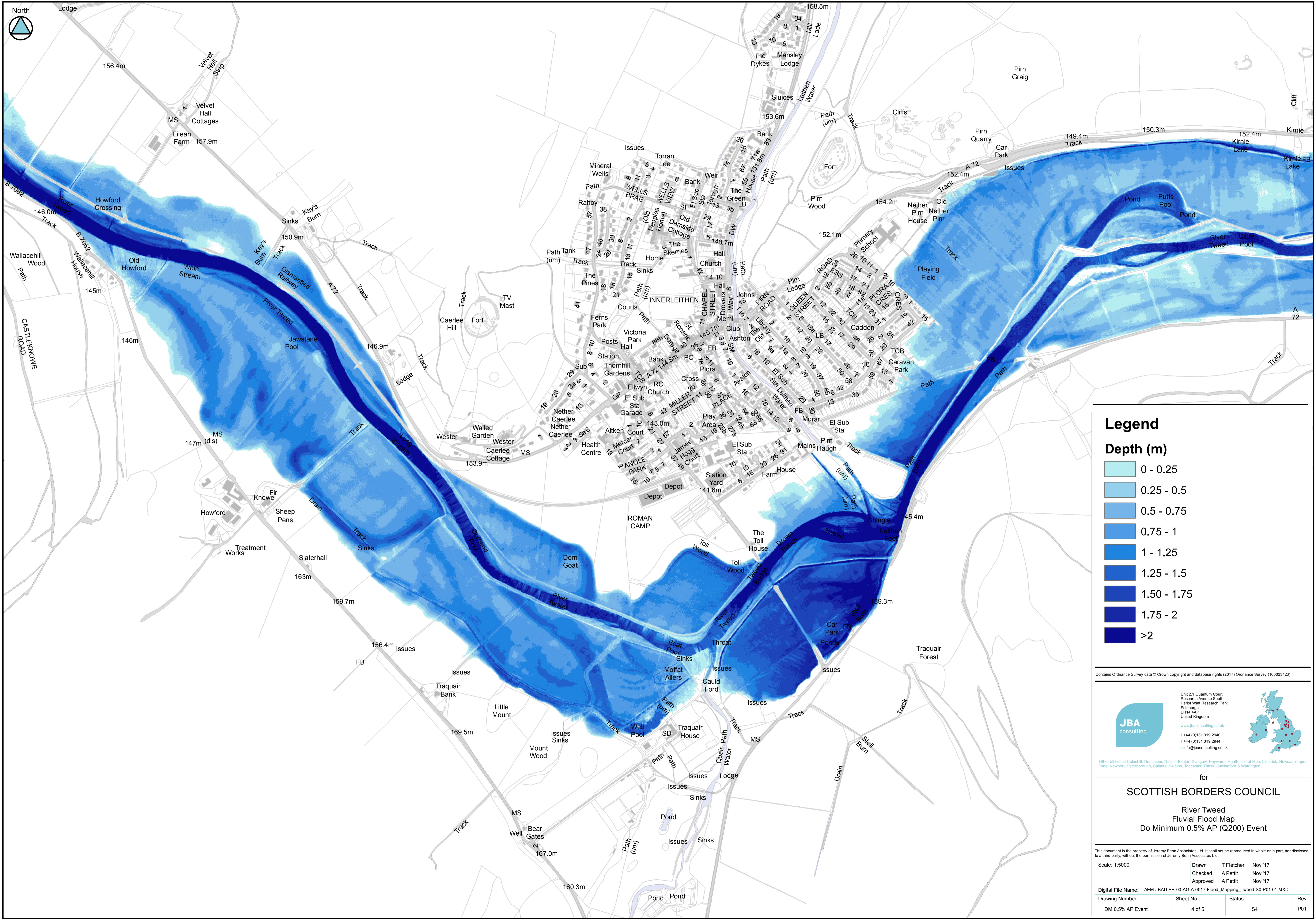
for

SCOTTISH BORDERS COUNCIL

River Tweed Fluvial Flood Map Do Minimum 0.5% AP (Q200) Event

This document is the property of Jeremy Benn Associates Ltd. It shall not be reproduced in whole or in part, nor disclosed to a third party, without the permission of Jeremy Benn Associates Ltd.

Scale: 1:5000	Drawn: T Fletcher	Nov '17
	Checked: A Pettit	Nov '17
	Approved: A Pettit	Nov '17
Digital File Name: AEM-JBAU-PB-00-AG-A-0017-Flood_Mapping_Tweed-S0-P01.01.MXD		
Drawing Number: DM 0.5% AP Event	Sheet No.: 3 of 5	Status: S4
		Rev.: P01



Legend

Depth (m)

- 0 - 0.25
- 0.25 - 0.5
- 0.5 - 0.75
- 0.75 - 1
- 1 - 1.25
- 1.25 - 1.5
- 1.50 - 1.75
- 1.75 - 2
- >2

Contains Ordnance Survey data © Crown copyright and database rights (2017) Ordnance Survey (100023423)



Unit 2.1 Quantum Court
Research Avenue South
Heriot Watt Research Park
Edinburgh
EH14 4AP
United Kingdom

www.jbaconsulting.co.uk

+44 (0)131 319 2940
+44 (0)131 319 2944
info@jbaconsulting.co.uk



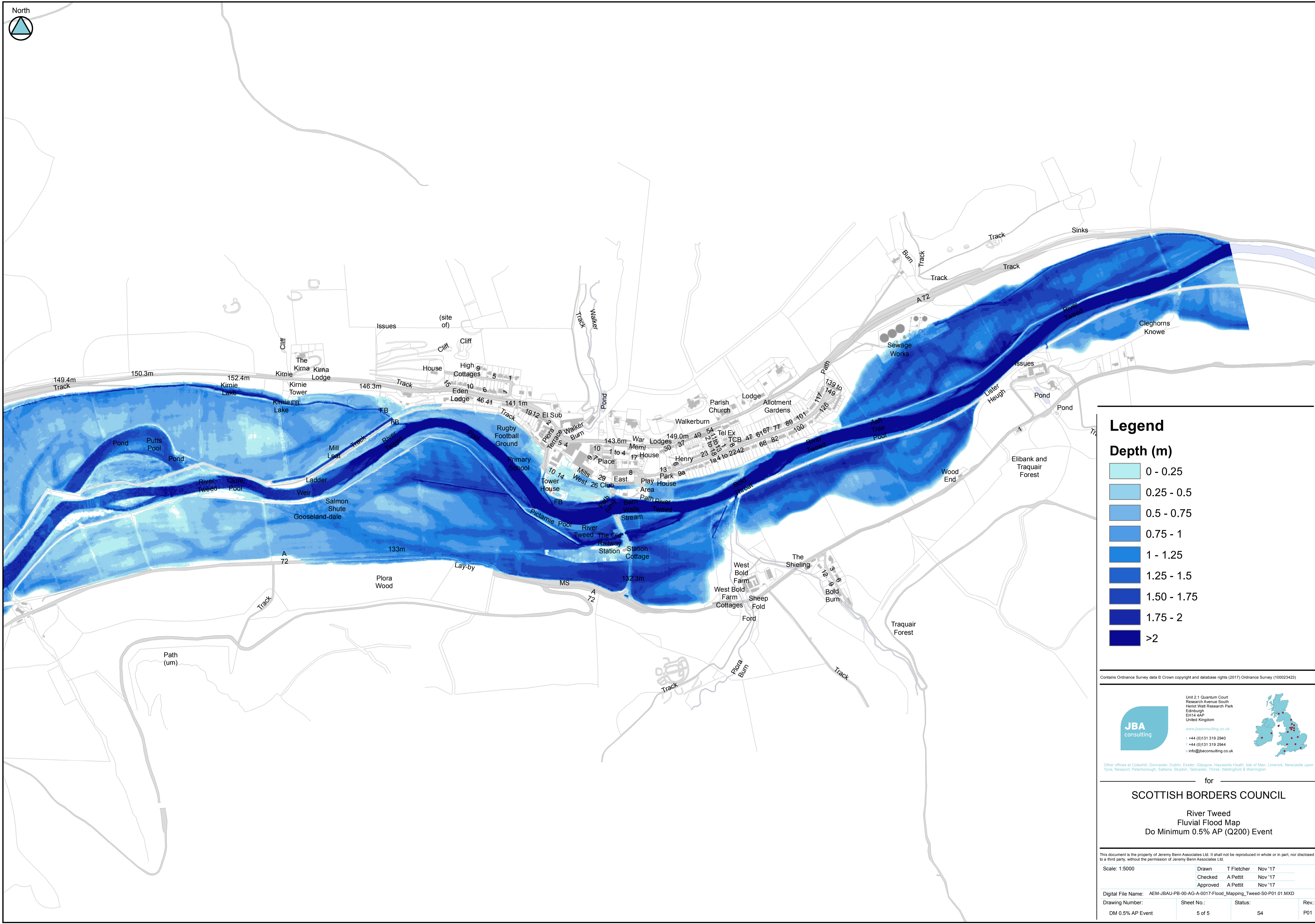
for

SCOTTISH BORDERS COUNCIL

River Tweed Fluvial Flood Map Do Minimum 0.5% AP (Q200) Event

This document is the property of Jeremy Benn Associates Ltd. It shall not be reproduced in whole or in part, nor disclosed to a third party, without the permission of Jeremy Benn Associates Ltd.

Scale: 1:5000		Drawn: T Fletcher	Nov '17
		Checked: A Pettit	Nov '17
		Approved: A Pettit	Nov '17
Digital File Name: AEM-JBAU-PB-00-AG-A-0017-Flood_Mapping_Tweed-S0-P01.01.MXD			
Drawing Number: DM 0.5% AP Event	Sheet No.: 4 of 5	Status: S4	Rev.: P01



Legend

Depth (m)

- 0 - 0.25
- 0.25 - 0.5
- 0.5 - 0.75
- 0.75 - 1
- 1 - 1.25
- 1.25 - 1.5
- 1.50 - 1.75
- 1.75 - 2
- >2

Contains Ordnance Survey data © Crown copyright and database rights (2017) Ordnance Survey (100023423)



Unit 2.1 Quantum Court
Research Avenue South
Heriot Watt Research Park
Edinburgh
EH14 4AP
United Kingdom

www.jbaconsulting.co.uk
+44 (0)131 319 2940
+44 (0)131 319 2944
info@jbaconsulting.co.uk



Other offices at Colehill, Doncaster, Dublin, Exeter, Glasgow, Haywards Heath, Isle of Man, Limerick, Newcastle upon Tyne, Newport, Peterborough, Saltair, Skipton, Tadcaster, Thirsk, Wallingford & Warrington

for

SCOTTISH BORDERS COUNCIL

River Tweed Fluvial Flood Map Do Minimum 0.5% AP (Q200) Event

This document is the property of Jeremy Benn Associates Ltd. It shall not be reproduced in whole or in part, nor disclosed to a third party, without the permission of Jeremy Benn Associates Ltd.

Scale: 1:5000	Drawn: T Fletcher	Nov '17
	Checked: A Pettit	Nov '17
	Approved: A Pettit	Nov '17

Digital File Name: AEM-JBAU-PB-00-AG-A-0017-Flood_Mapping_Tweed-S0-P01.01.MXD			
Drawing Number: DM 0.5% AP Event	Sheet No.: 5 of 5	Status: S4	Rev.: P01